



FIA FORMULA 1 WORLD CHAMPIONSHIP



2026 AUSTRALIAN GRAND PRIX

06 - 08 March 2026

From	The FIA Formula One Race Director	Document	5
To	All Teams, All Officials	Date	05 March 2026
		Time	17:26

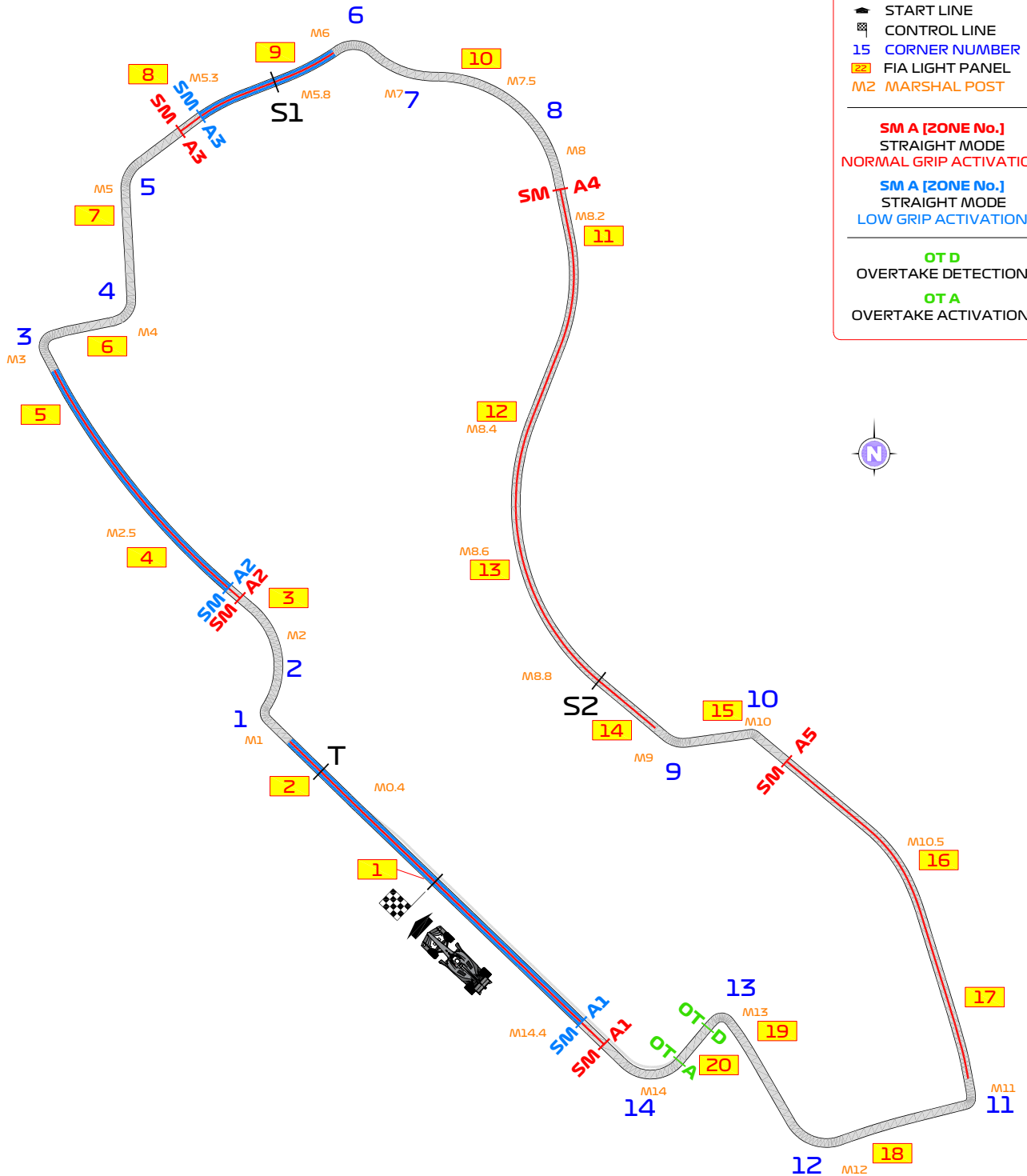
Title	Competition Notes - Circuit Map, Pit Lane Drawing, Emergency Exits Map and Quarantine Zone
Description	Competition Notes - Circuit Map, Pit Lane Drawing, Emergency Exits Map and Quarantine Zone
Enclosed	01AUS - Maps.pdf

Rui Marques

The FIA Formula One Race Director

FORMULA 1 QATAR AIRWAYS AUSTRALIAN GRAND PRIX 2026 - Melbourne

Circuit Map



LEGEND

- START LINE
- CONTROL LINE
- 15** CORNER NUMBER
- FIA LIGHT PANEL
- M2** MARSHAL POST

SM A [ZONE No.]
STRAIGHT MODE
NORMAL GRIP ACTIVATION

SM A [ZONE No.]
STRAIGHT MODE
LOW GRIP ACTIVATION


OT D
OVERTAKE DETECTION

OT A
OVERTAKE ACTIVATION

CIRCUIT DATA		OVERTAKE	STRAIGHT MODE
SECTOR 1 - 1.753km	INTERMEDIATE 1 [S1] - 120m before T6	DETECTION - 15m after T13	50m after T14 - ZONE A1 - 100m after T14
SECTOR 2 - 1.413km	INTERMEDIATE 2 [S2] - 140m before T9	ACTIVATION - Entry T14	20m after T2 - ZONE A2 - 45m after T2
SECTOR 3 - 2.112km	SPEED TRAP [T] - 120m before T1		85m after T5 - ZONE A3 - 125m after T5
			35m after T8 - ZONE A4 - n/a
			60m after T10 - ZONE A5 - n/a
CIRCUIT CENTRELINE LENGTH - 5.278km			



PIT LANE - 2026 AUSTRALIAN GRAND PRIX




Safety Car Line 2




Pit Exit



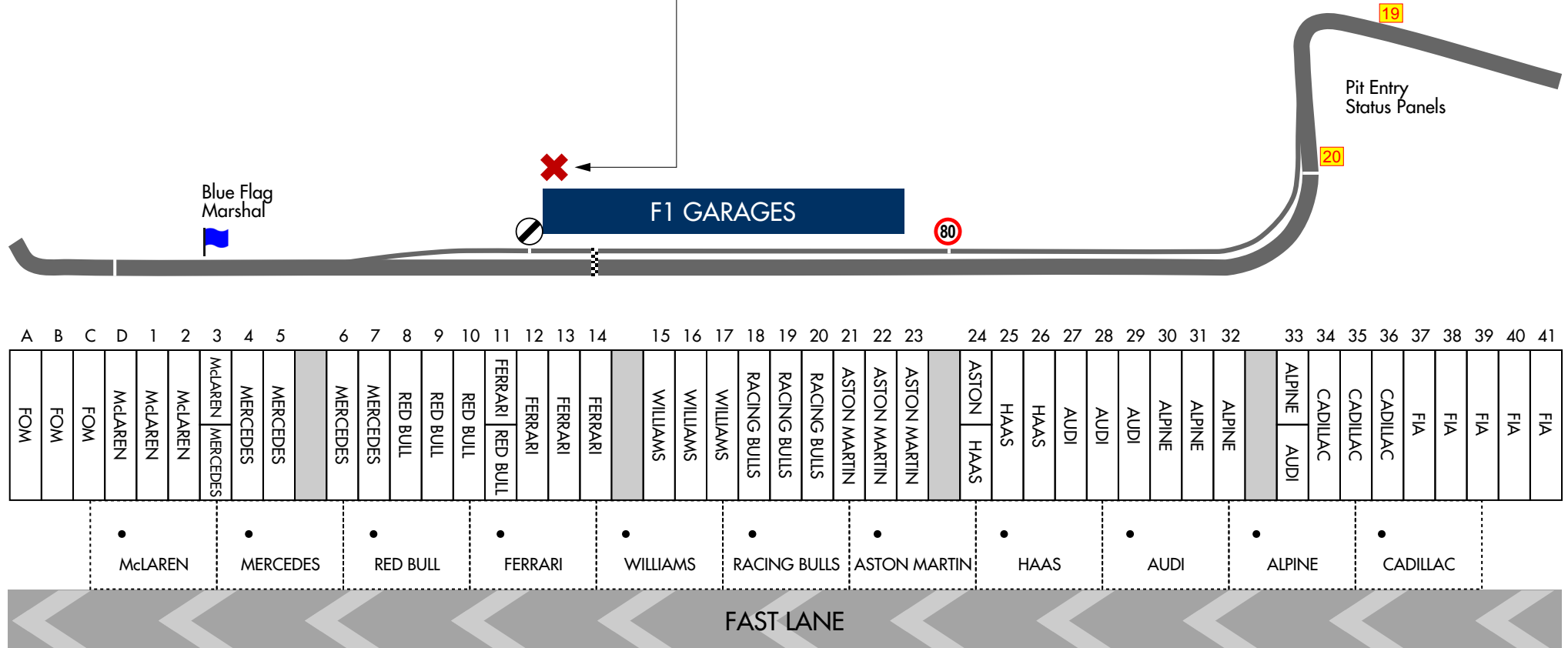
Collection Point



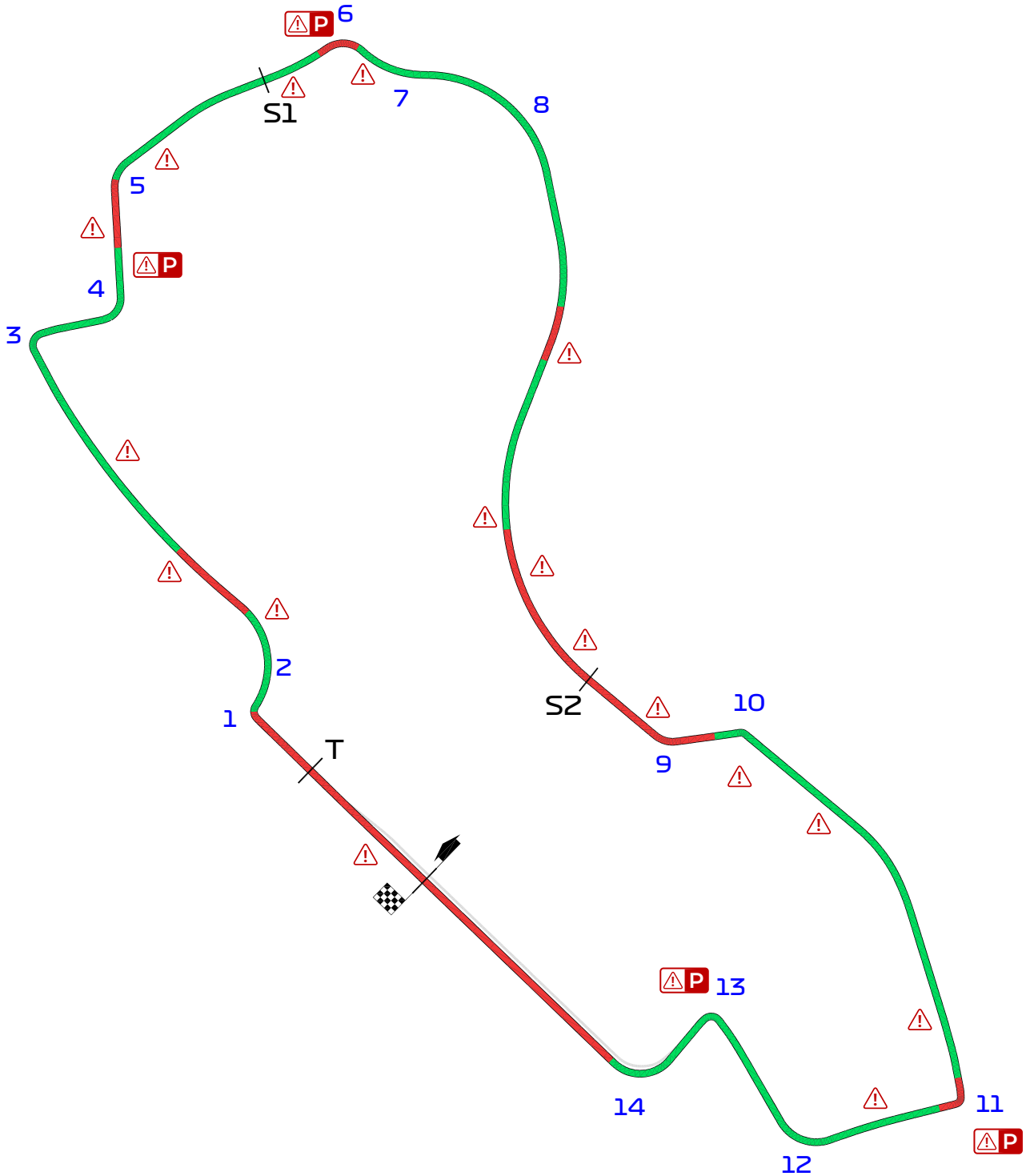
Pit Entry



Safety Car Line 1



EMERGENCY EXITS - 2026 AUSTRALIAN GRAND PRIX



LEGEND

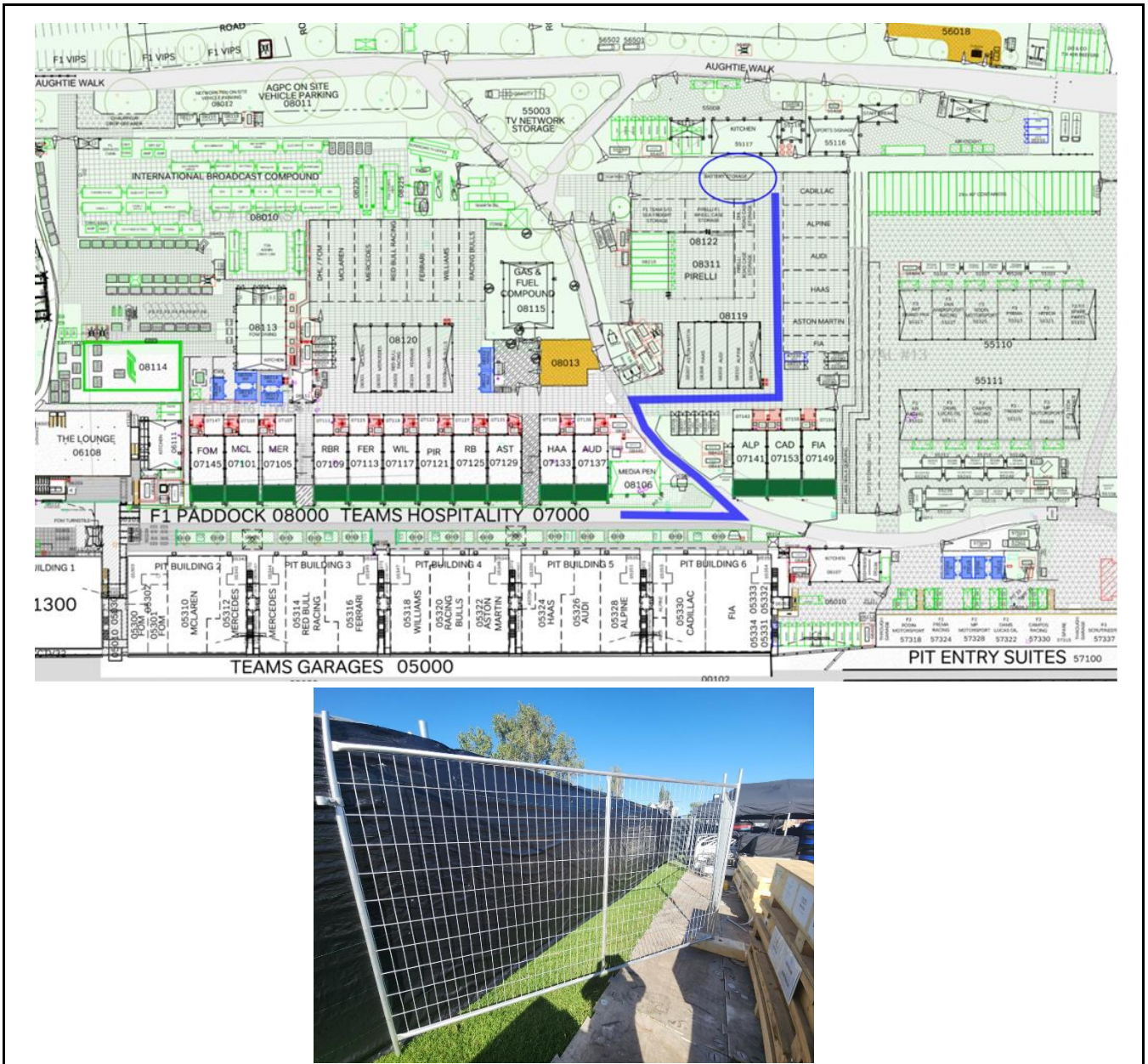
- Exit on the LEFT
- Exit on the RIGHT
- Drive in refuge
- Push in refuge



2026 AUSTRALIAN GRAND PRIX

ERS Battery: Containment Area

Location and Route from the paddock:



Contact:

Elissa Butchard - iEDM Project Director

+61 417 107 309

Also contactable through Engineering staff in Race Control